

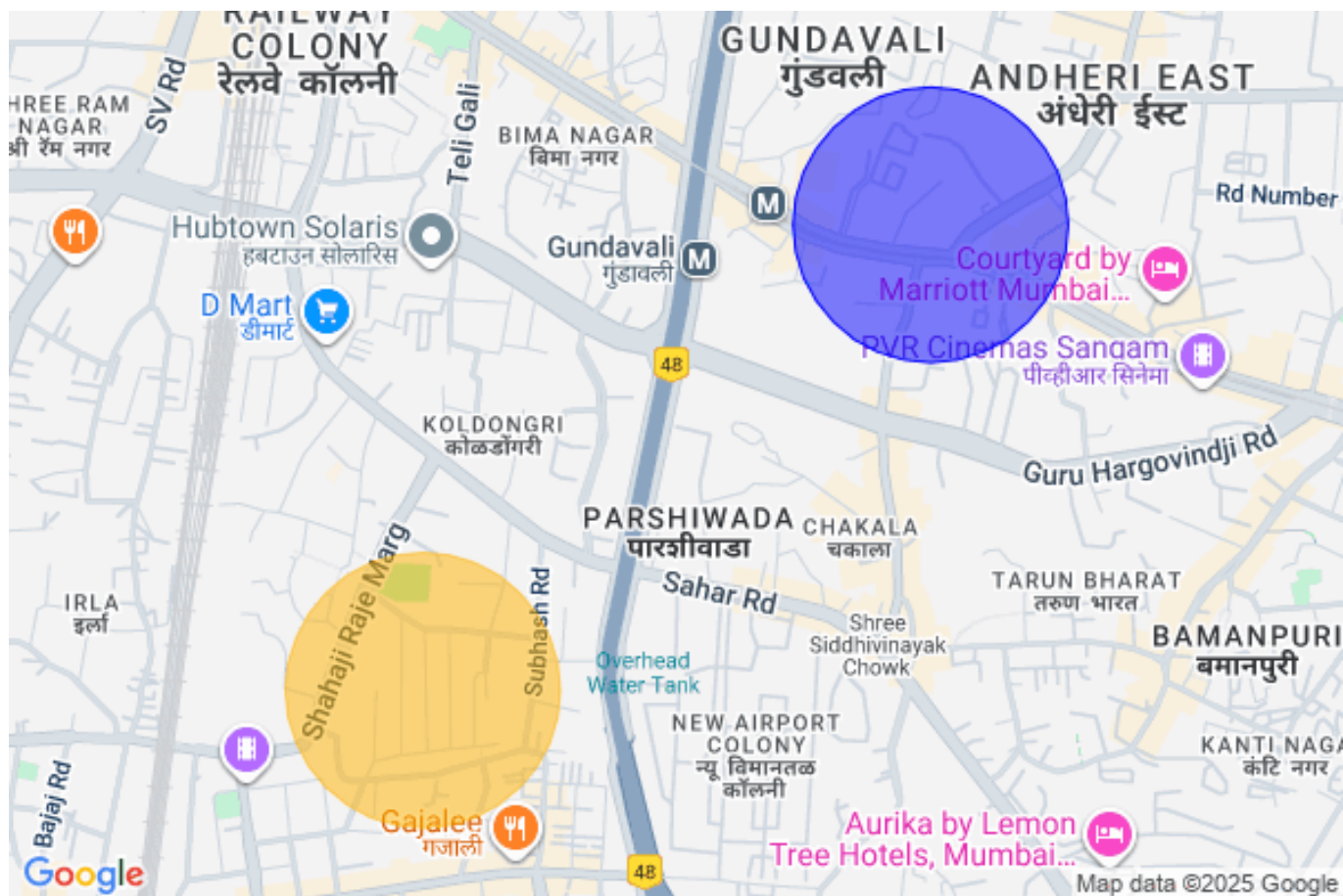


Candidate Residential Address Detail

| | | | |
|--------------------------|--|------------------------------------|-------------------------|
| Candidate Name | aditya bane | | |
| Address | A/10, Umesh nager reti bunder road dom west, Dombivli , Holy Family Church Andheri, Mumbai, Maharashtra, India | | |
| Company Name | Vigilante Services Private Limited | Relation With the candidate | Son |
| Mobile | 1234567890 | Email | adityabane993@gmail.com |
| Verification Date | N/A | Employee ID: | N/A |
| Verifier Name | Aditya Bane | Nature of Residence | Owned |
| Period of Stay | 2017 - 2025 | Pincode | 421202 |


Address shown on the map

| Address | Source | Distance | Location API | Legend |
|--|---------------|----------|---------------------|---|
| A/10, Umesh nager reti bunder road dom west, Dombivli , Holy Family Church Andheri, Mumbai, Maharashtra, India | Input Address | 0km | Google Location API |  |
| 19.1154991 - 72.85961549999999 | GPS | 1.40 km | Google Location API |  |



| Nearby Place Details | | | | |
|----------------------|-----------------------------|--|------------|-------------------|
| Nearby Place | Name | Address | Latitude | Longitude |
| Police Station | Mumbai | Mumbai | 18.9581934 | 72.8320729 |
| Post Office | Vile Parle East Post Office | Ground Floor, Srinivas Building, Paranjape A Scheme, Road Number 2, Near Sun City Cinema, Vile Parle East, 102, Tejpal Scheme Main Road, Vishnu Prasad Society, Navpada, Vile Parle East, Vile Parle, Mumbai | 19.1050265 | 72.84700219999999 |
| Tourism Place | Holy Family Church Andheri | 4V85+5RX, opposite HP Petrol Pump, Andheri - Kurla Road, Chakala, Gundaivali, Andheri | 19.1154991 | 72.85961549999999 |

| Nearby Place Details | | | | |
|----------------------|--|--------------|--|--|
| | | East, Mumbai | | |



id / Proof

Location: 19.1154991 , 72.85961549999999



House Name

Location: 19.1154991 , 72.85961549999999



Building Photo

Location: 19.1154991 , 72.85961549999999



Street Photo

Location: 19.1154991 , 72.85961549999999



Nearest Landmark

Location: 19.1154991 , 72.85961549999999



Map Screenshot

Location: 19.1154991 , 72.85961549999999